






-  Thor Exploration Permit
-  Regional Structure
- Ouéré East** Target Area

-  Schist
-  Andesite
-  Granite

Thor Explorations Ltd	
Figure 2	
The Central Houndé Project	
Date: 29/10/2013	
Author: Cath Moore	
Office: Brakr	
Drawing	
Scale: 1:200000	Projection: UTM Zone 30, Northe
